

YG-DCO-021(B)

Yorkshire Green Energy Enablement (GREEN) Project

Volume 2

Document 2.14(B) Extinguishment of Easements Servitudes
and Other Private Rights Plan


Final Issue B

July 2023

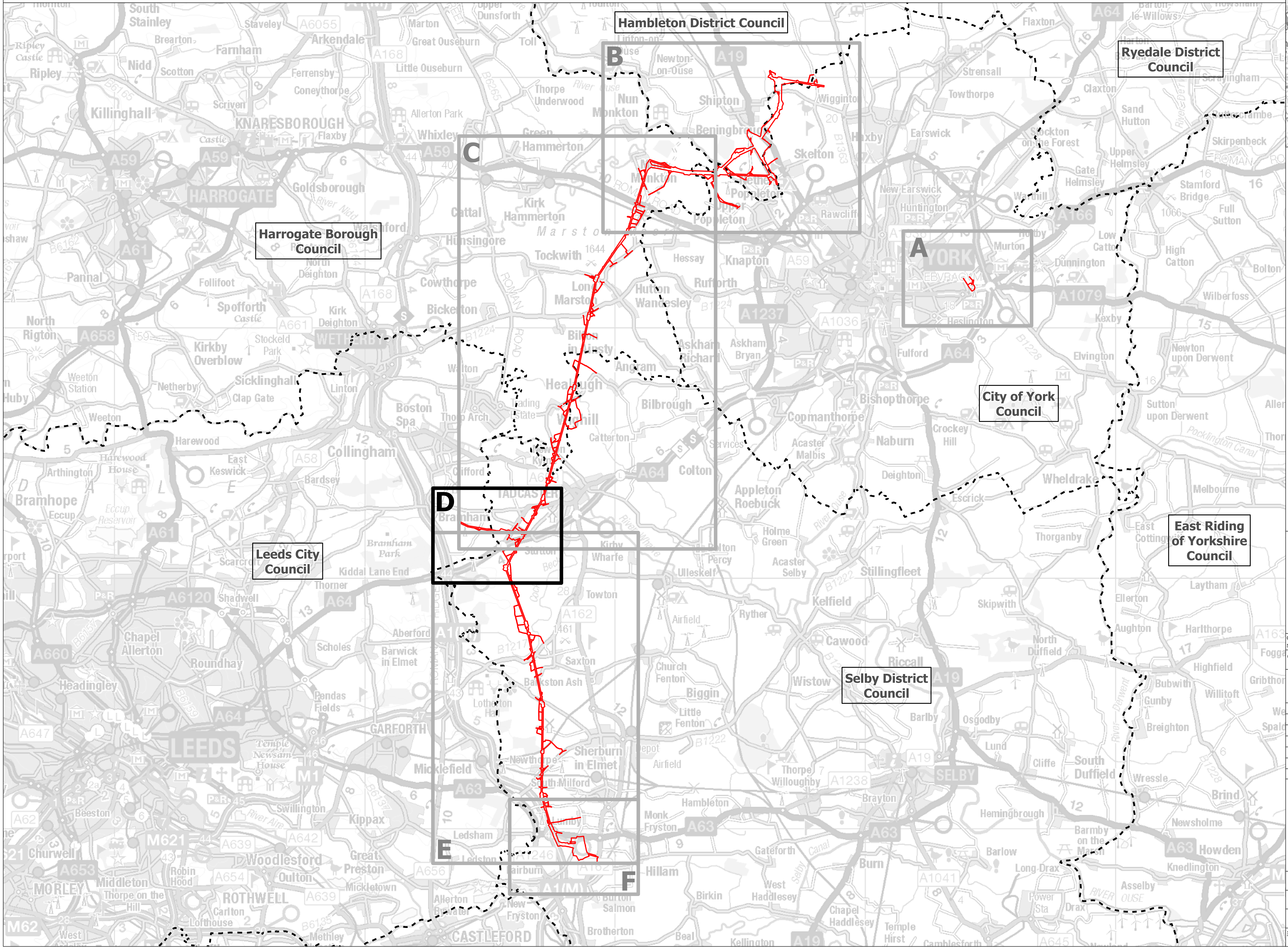
Planning Inspectorate Reference: EN020024

Infrastructure Planning (Applications: Prescribed Forms and
Procedure) Regulations 2009 Regulation 5(2)(i) - (iii)

nationalgrid



NATIONAL GRID (YORKSHIRE GREEN ENERGY ENABLEMENT PROJECT) ORDER
 MASTER KEY TO SECTION IDENTIFICATION PLAN FOR EXTINGUISHMENT OF EASEMENTS, SERVITUDES AND OTHER PRIVATE RIGHTS PLAN
 REGULATION 5(2)(i) - (iii)



LEGEND

- LOCAL AUTHORITY BOUNDARY
- ORDER LIMITS
- SECTION INDEX
- SECTION INDEX (NO INFORMATION SHOWN)

Notes

This drawing is scaled at paper size A0, therefore any prints taken at smaller sizes will affect accuracy of the measurement units and should not be scaled against.

For additional detail on the plan suites, please refer to Document 2.3 Plan Guidance Document, located in Volume 2 of the DCO Application.

The local authorities' boundaries and titles are correct at the time of submission. North Yorkshire County Council and its 7 districts are expected to form a new single council (North Yorkshire Council) on 1 April 2023.

There is no information shown other than in section D.

Coordinate System: British National Grid
 Sheet X Centroid Coordinate: 451133 Sheet Y Centroid Coordinate: 444306

0 1 2 3 4 5 Kilometers

BACKGROUND MAPPING INFORMATION HAS BEEN REPRODUCED FROM THE ORDNANCE SURVEY BY PERMISSION OF ORDNANCE SURVEY OF THE CONTROLLER OF HER MAJESTY'S STATIONERY OFFICE. CROWN COPYRIGHT ORDNANCE SURVEY © BLUESKY INTERNATIONAL LTD © NATIONAL GRID ELECTRICITY - 100024241.

Issue	Date	Remarks	Drawn	Checked	Approved
B	28/07/2023	FOR DEADLINE SIX	MTH	SF	EMD
A	01/11/2022	FOR DCO SUBMISSION	JDH	SF	EMD

Title

NATIONAL GRID (YORKSHIRE GREEN ENERGY ENABLEMENT PROJECT) ORDER
 MASTER KEY TO SECTION IDENTIFICATION PLAN FOR EXTINGUISHMENT OF EASEMENTS, SERVITUDES AND OTHER PRIVATE RIGHTS PLAN
 REGULATION 5(2)(i) - (iii)

nationalgrid

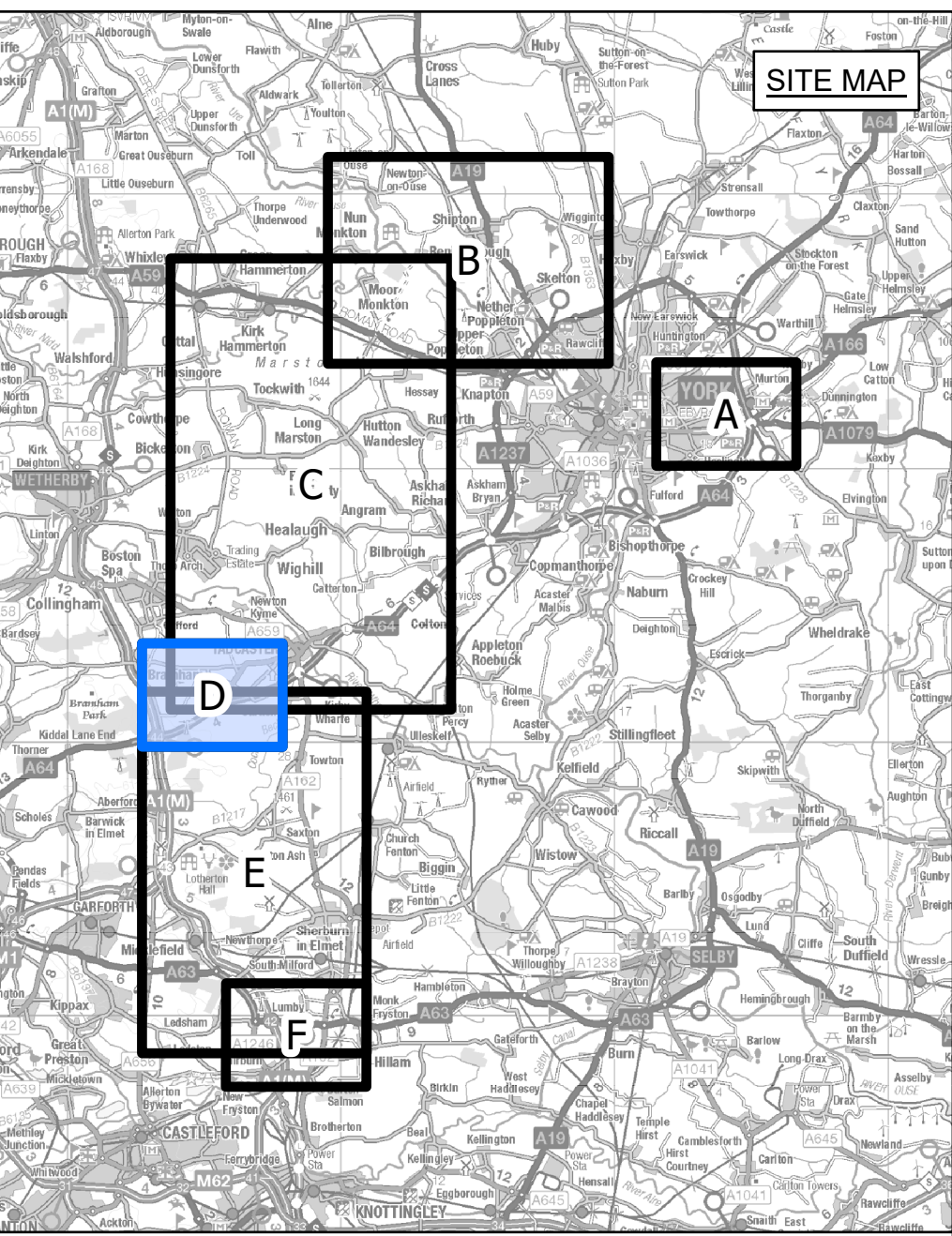
Application Number: EN020024

National Grid Drawing Reference: DCO_MKPIEX/01

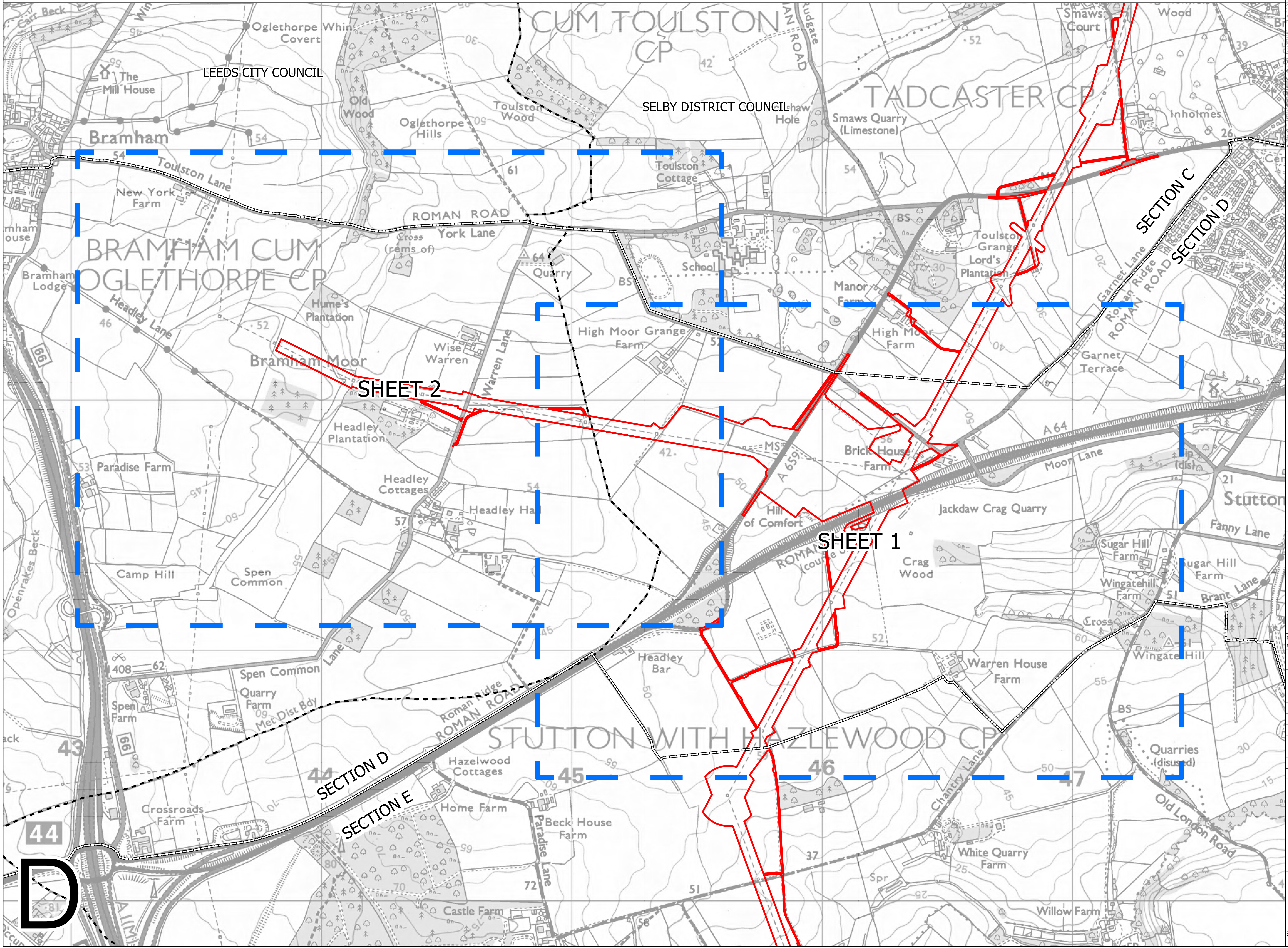
Scale: 1:50,000	Sheet Size: A0	Sheet: SHEET 1 OF 1	Issue: B
-----------------	----------------	---------------------	----------



NATIONAL GRID (YORKSHIRE GREEN ENERGY ENABLEMENT PROJECT) ORDER
 EXTINGUISHMENT OF EASEMENTS, SERVITUDES AND OTHER PRIVATE RIGHTS KEY PLAN
 REGULATION 5(2)(i) - (iii)
 SECTION D, SHEET 1 OF 1



- LEGEND**
- LOCAL AUTHORITY BOUNDARY
 - - - SECTION BOUNDARY
 - ORDER LIMITS
 - SHEET INDEX



Notes

This drawing is scaled at paper size A0, therefore any prints taken at smaller sizes will affect accuracy of the measurement units and should not be scaled against.

For additional detail on the plan suites, please refer to Document 2.3 Plan Guidance Document, located in Volume 2 of the DCO Application.

The local authorities' boundaries and titles are correct at the time of submission. North Yorkshire County Council and its 7 districts are expected to form a new single council (North Yorkshire Council) on 1 April 2023.

Coordinate System: British National Grid
 Sheet X Centroid Coordinate: 445290 Sheet Y Centroid Coordinate: 441703

BACKGROUND MAPPING INFORMATION HAS BEEN REPRODUCED FROM THE ORDNANCE SURVEY BY PERMISSION OF ORDNANCE SURVEY OF THE CONTROLLER OF HER MAJESTY'S STATIONERY OFFICE. CROWN COPYRIGHT ORDNANCE SURVEY ©. BLUESKY INTERNATIONAL LTD ©. NATIONAL GRID ELECTRICITY - 100024241.

Issue	Date	Remarks	Drawn	Checked	Approved
A	01/11/2022	FOR DCO SUBMISSION	JDH	SF	EMD

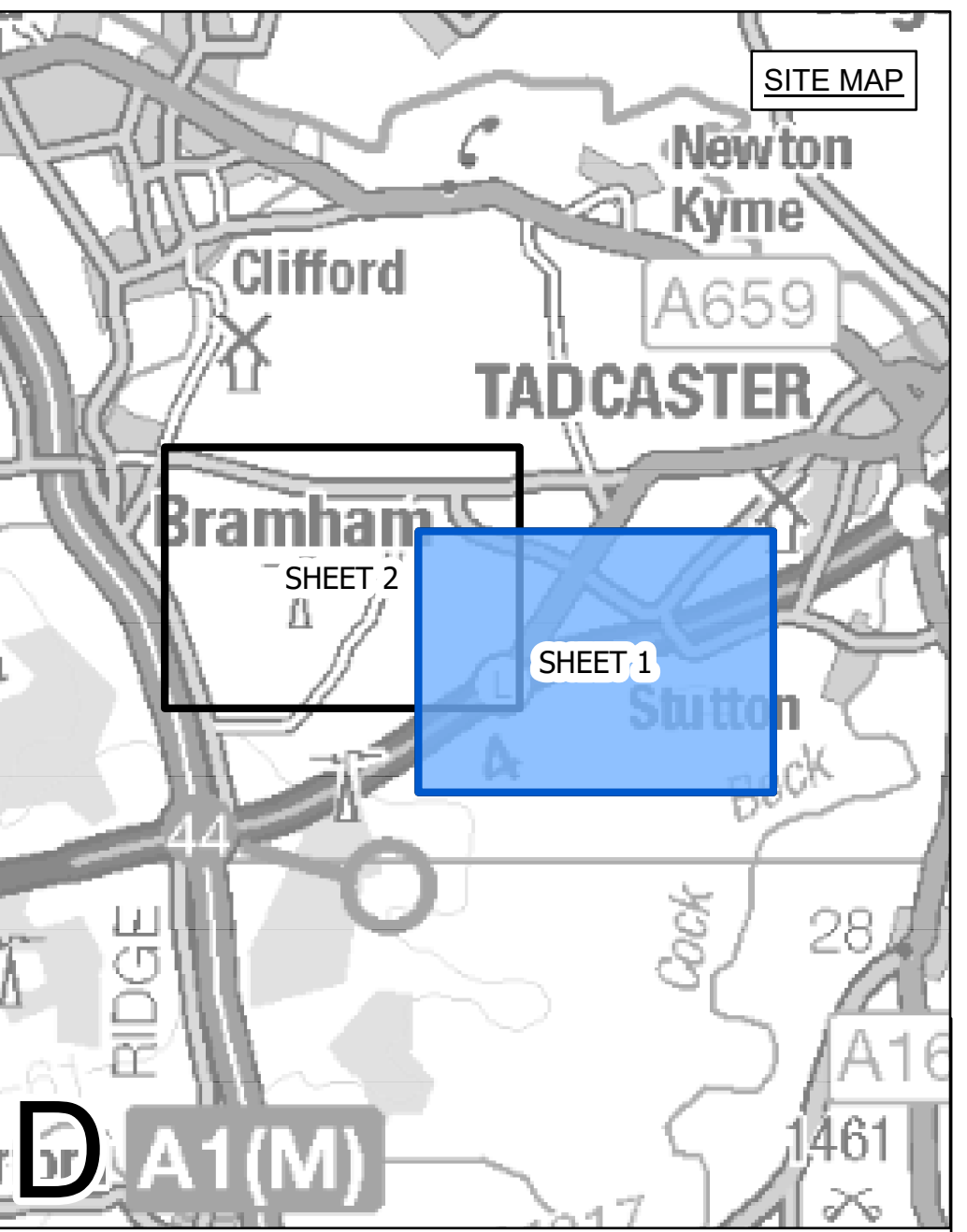
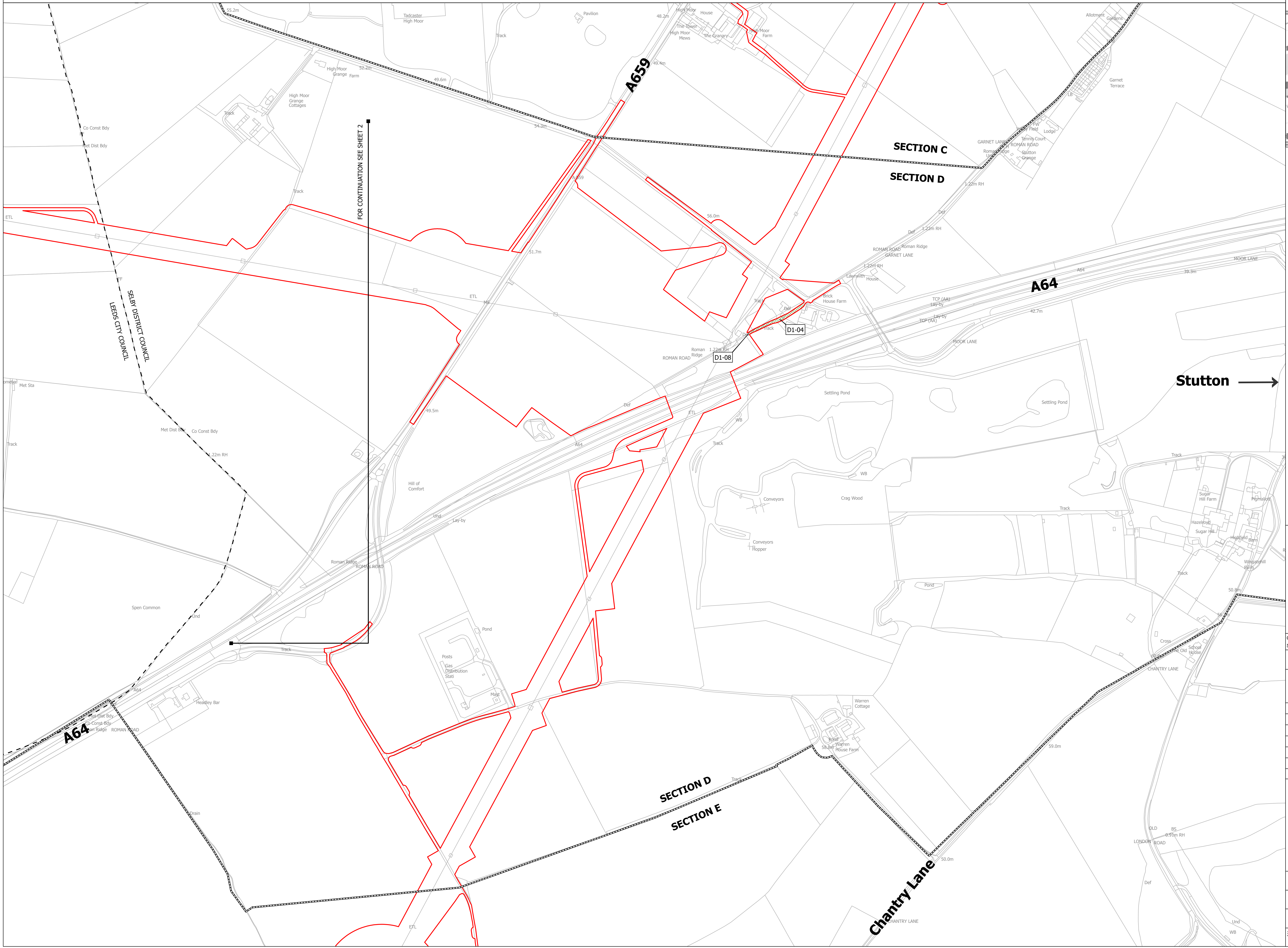
Title

NATIONAL GRID (YORKSHIRE GREEN ENERGY ENABLEMENT PROJECT) ORDER EXTINGUISHMENT OF EASEMENTS, SERVITUDES AND OTHER PRIVATE RIGHTS KEY PLAN REGULATION 5(2)(i) - (iii) SECTION D, SHEET 1 OF 1

Application Number	EN020024		
National Grid Drawing Reference	DCO_D/EX/KP/01		
Scale	Sheet Size	Sheet	Issue
1:5,000	A0	SHEET 1 OF 1	A



NATIONAL GRID (YORKSHIRE GREEN ENERGY ENABLEMENT PROJECT) ORDER
 EXTINGUISHMENT OF EASEMENTS, SERVITUDES AND OTHER PRIVATE RIGHTS PLAN
 REGULATION 5(2)(i) - (iii)
 SECTION D, SHEET 1 OF 2



- LEGEND**
- - - LOCAL AUTHORITY BOUNDARY
 - SECTION BOUNDARY
 - ▭ ORDER LIMITS
 - ▨ LAND SUBJECT TO EXTINGUISHMENT OF PRIVATE RIGHTS

Notes
 This drawing is scaled at paper size A0, therefore any prints taken at smaller sizes will affect accuracy of the measurement units and should not be scaled against.

For additional detail on the plan suites, please refer to Document 2.3 Plan Guidance Document, located in Volume 2 of the DCO Application.
 The local authorities' boundaries and titles are correct at the time of submission. North Yorkshire County Council and its 7 districts are expected to form a new single council (North Yorkshire Council) on 1 April 2023.

No works are required to be undertaken over the plots shown on this plan. Private rights are proposed to be extinguished over these plots as detailed in the Book of Reference (Volume 4, Document 4.3).

Coordinate System: British National Grid
 Sheet X Centroid Coordinate: 446149 Sheet Y Centroid Coordinate: 441438



BACKGROUND MAPPING INFORMATION HAS BEEN REPRODUCED FROM THE ORDNANCE SURVEY BY PERMISSION OF ORDNANCE SURVEY OF THE CONTROLLER OF HER MAJESTY'S STATIONERY OFFICE. CROWN COPYRIGHT ORDNANCE SURVEY ©. BLUESKY INTERNATIONAL LTD ©. NATIONAL GRID ELECTRICITY - 100024241.

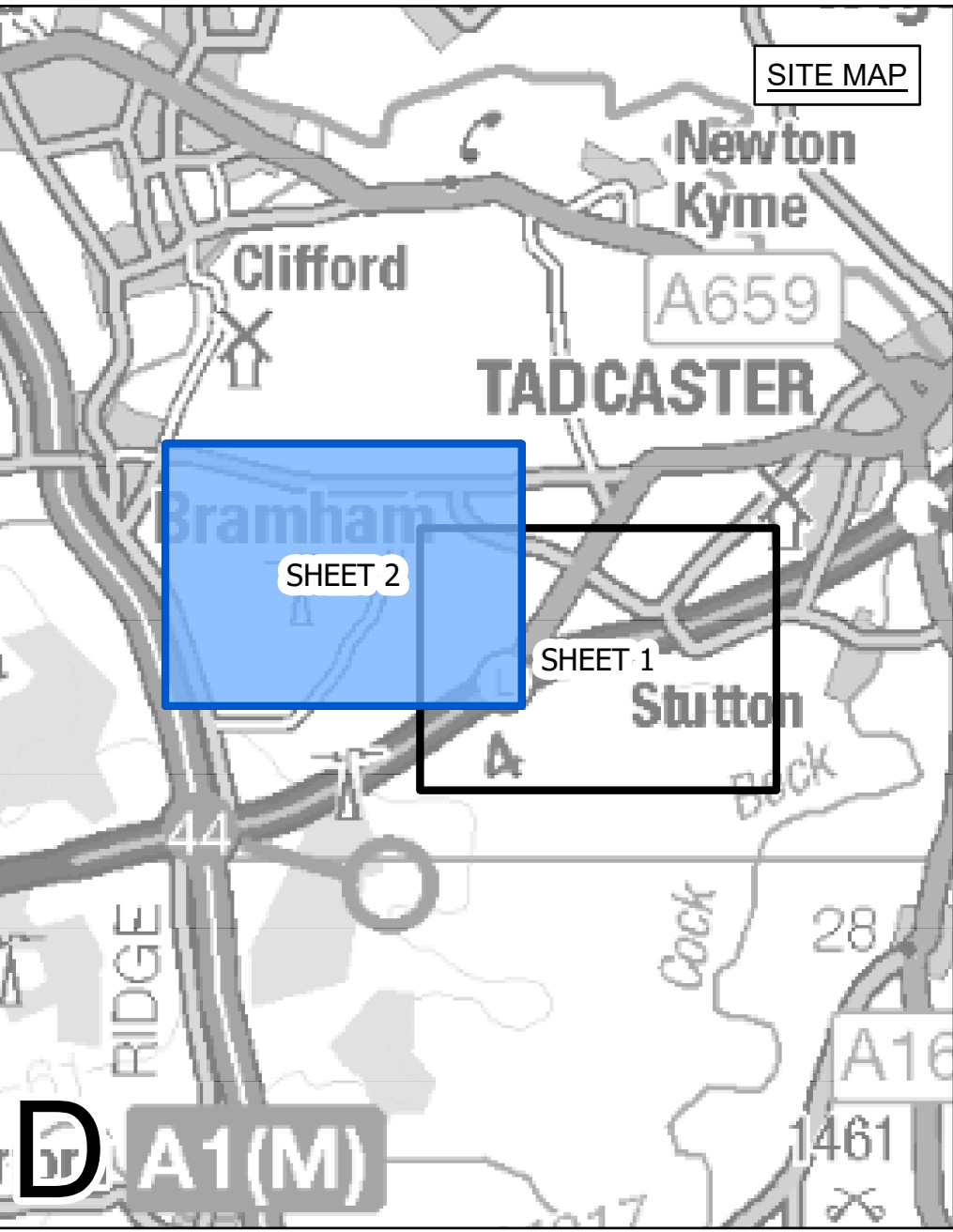
Issue	Date	Remarks	Drawn	Checked	Approved
A	01/11/2022	FOR DCO SUBMISSION	JDH	SF	EMD

Title
 NATIONAL GRID
 (YORKSHIRE GREEN ENERGY
 ENABLEMENT PROJECT) ORDER
 EXTINGUISHMENT OF EASEMENTS,
 SERVITUDES AND OTHER PRIVATE
 RIGHTS PLAN
 REGULATION 5(2)(i) - (iii)
 SECTION D, SHEET 1 OF 2

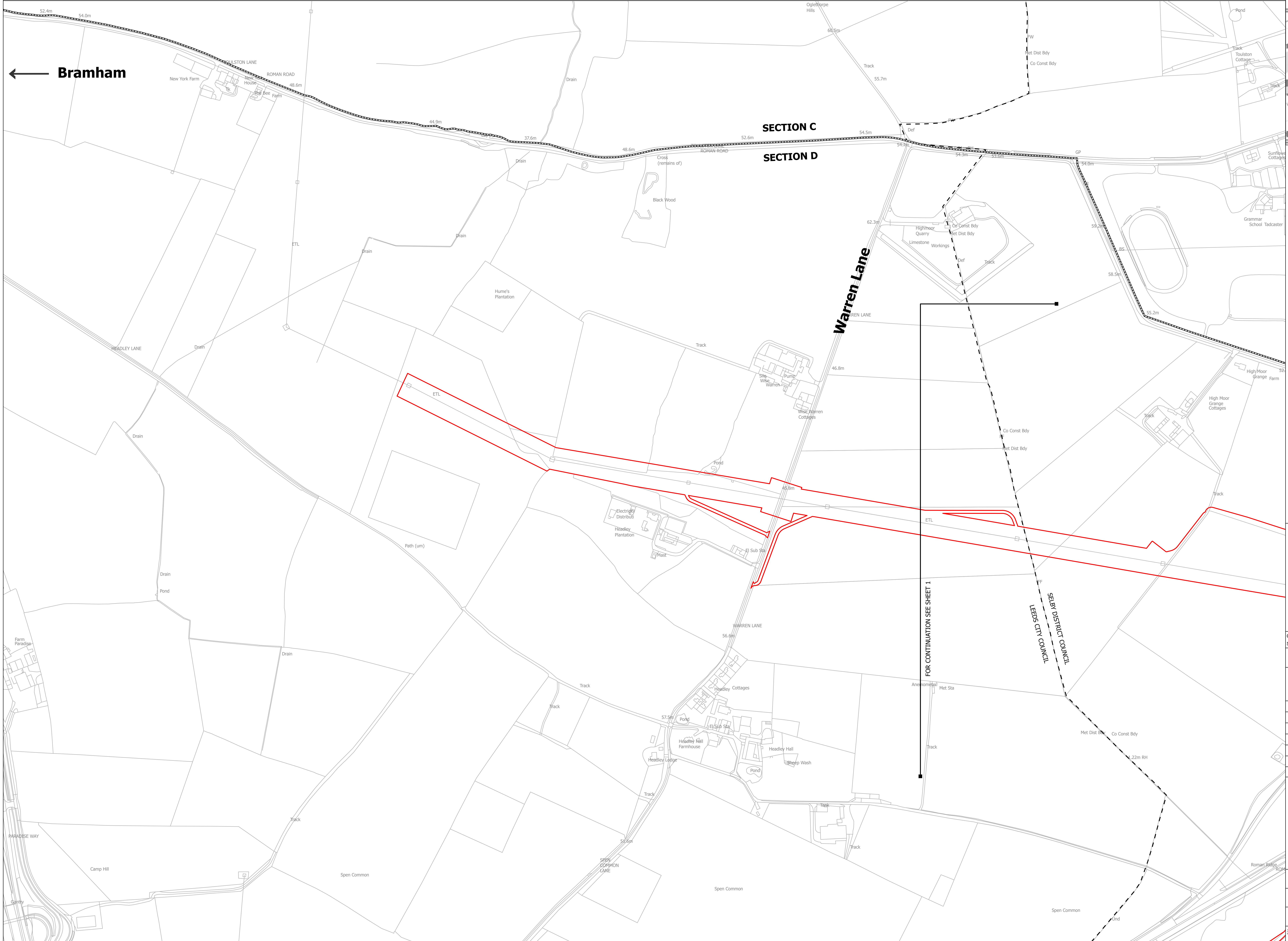
nationalgrid			
Application Number		EN020024	
National Grid Drawing Reference			
DCO_D/EX/PS/01			
Scale	Sheet Size	Sheet	Issue
1:2,500	A0	SHEET 1 OF 2	A



NATIONAL GRID (YORKSHIRE GREEN ENERGY ENABLEMENT PROJECT) ORDER
EXTINGUISHMENT OF EASEMENTS, SERVITUDES AND OTHER PRIVATE RIGHTS PLAN
REGULATION 5(2)(i) - (iii)
SECTION D, SHEET 2 OF 2



- LEGEND**
- LOCAL AUTHORITY BOUNDARY
 - SECTION BOUNDARY
 - ORDER LIMITS
 - LAND SUBJECT TO EXTINGUISHMENT OF PRIVATE RIGHTS



Notes

This drawing is scaled at paper size A0, therefore any prints taken at smaller sizes will affect accuracy of the measurement units and should not be scaled against.

For additional detail on the plan suites, please refer to Document 2.3 Plan Guidance Document, located in Volume 2 of the DCO Application.

The local authorities' boundaries and titles are correct at the time of submission. North Yorkshire County Council and its 7 districts are expected to form a new single council (North Yorkshire Council) on 1 April 2023.

No works are required to be undertaken over the plots shown on this plan. Private rights are proposed to be extinguished over these plots as detailed in the Book of Reference (Volume 4, Document 4.3).

Coordinate System: British National Grid
Sheet X Centroid Coordinate: 444312 Sheet Y Centroid Coordinate: 442046



BACKGROUND MAPPING INFORMATION HAS BEEN REPRODUCED FROM THE ORDNANCE SURVEY BY PERMISSION OF ORDNANCE SURVEY OF THE CONTROLLER OF HER MAJESTY'S STATIONERY OFFICE. CROWN COPYRIGHT ORDNANCE SURVEY ©. BLUESKY INTERNATIONAL LTD ©. NATIONAL GRID ELECTRICITY - 100024241.

Issue	Date	Remarks	Drawn	Checked	Approved
A	01/11/2022	FOR DCO SUBMISSION	JDH	SF	EMD

Title

NATIONAL GRID
(YORKSHIRE GREEN ENERGY
ENABLEMENT PROJECT) ORDER
EXTINGUISHMENT OF EASEMENTS,
SERVITUDES AND OTHER PRIVATE
RIGHTS PLAN
REGULATION 5(2)(i) - (iii)
SECTION D, SHEET 2 OF 2

nationalgrid

Application Number EN020024

National Grid Drawing Reference
DCO_D/EX/PS/02

Scale	Sheet Size	Sheet	Issue
1:2,500	A0	SHEET 2 OF 2	A

**National Grid plc
National Grid House,
Warwick Technology Park,
Gallows Hill, Warwick.
CV34 6DA United Kingdom**

**Registered in England and
Wales
No. 4031152**